

POMORSKI FAKULTET U RIJECI

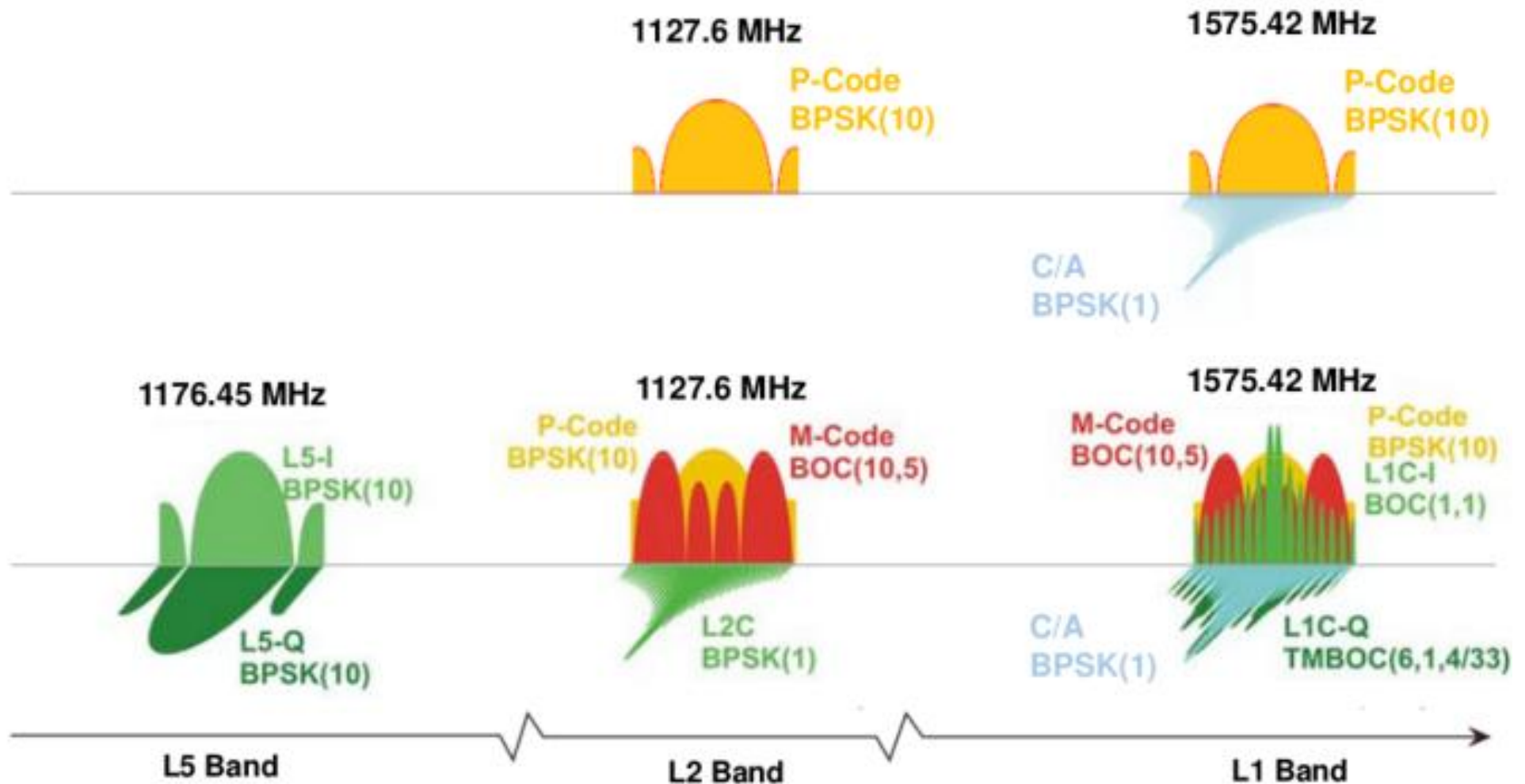
Predmetni nastavnik: prof. dr. sc. Renato Filjar, dipl. ing. el.

PRIMIJENJENA SATELITSKA NAVIGACIJA

P28 Kombinirani GNSS prijamnici

POMORSKI FAKULTET U RIJECI
Primijenjena satelitska navigacija
P28 Kombinirani GNSS prijamnici

■ **Kombinirani GNSS prijamnici**

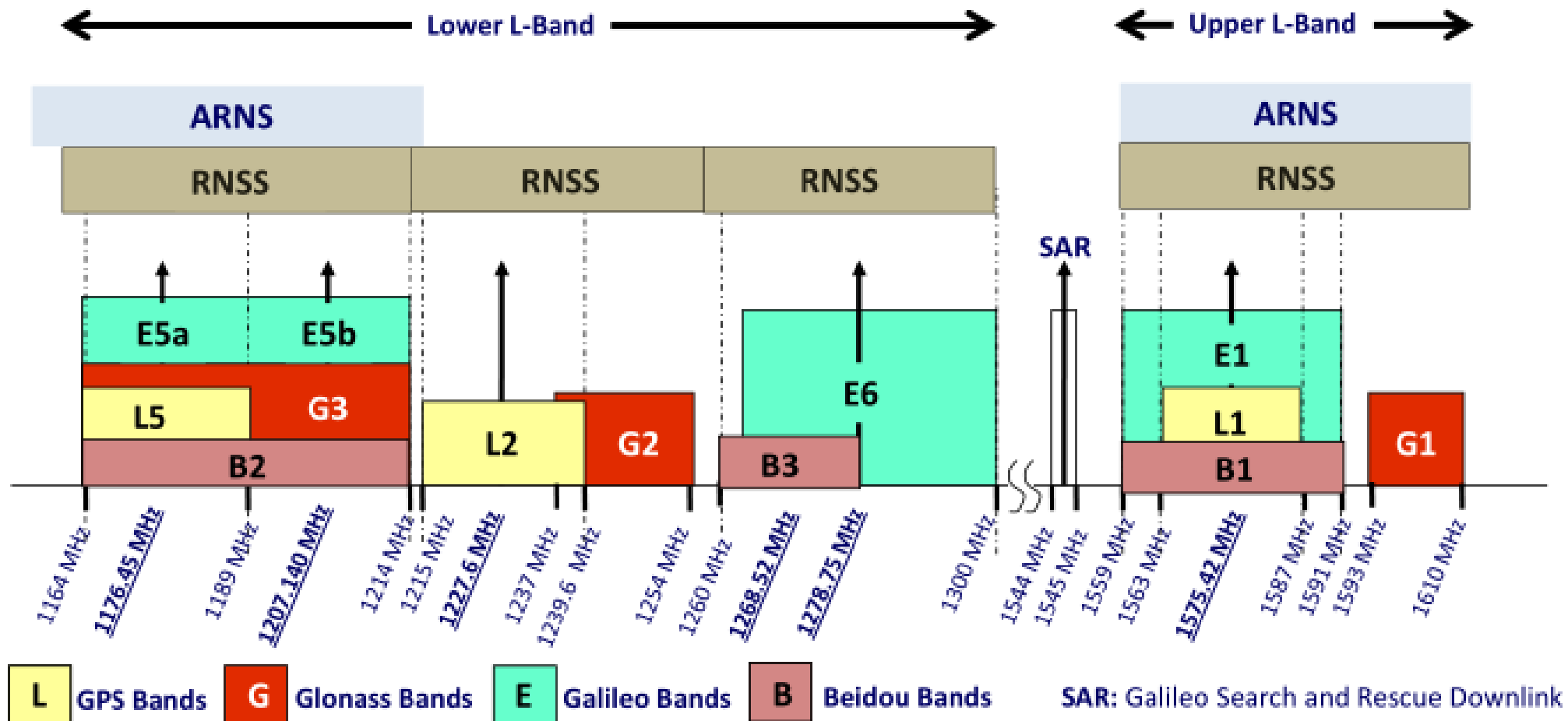


POMORSKI FAKULTET U RIJECI

Primijenjena satelitska navigacija

P28 Kombinirani GNSS prijamnici

■ Kombinirani GNSS prijamnici



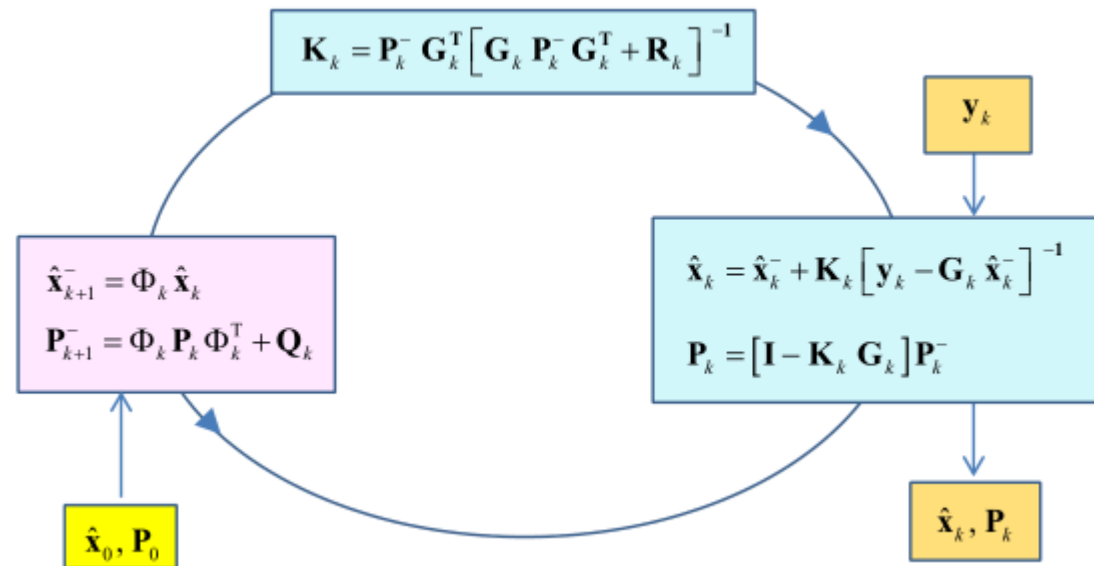
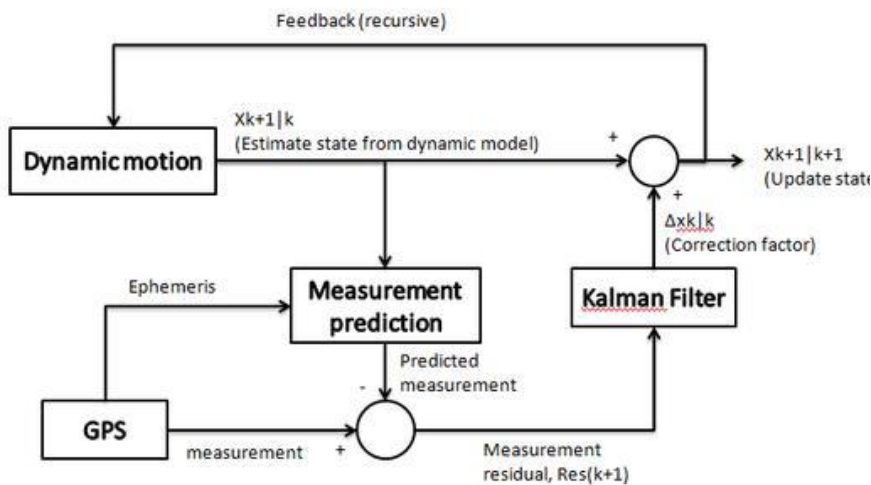
POMORSKI FAKULTET U RIJECI

Primijenjena satelitska navigacija

P28 Kombinirani GNSS prijamnici

■ Kombinirani GNSS prijamnici

Kalman Filter in GPS

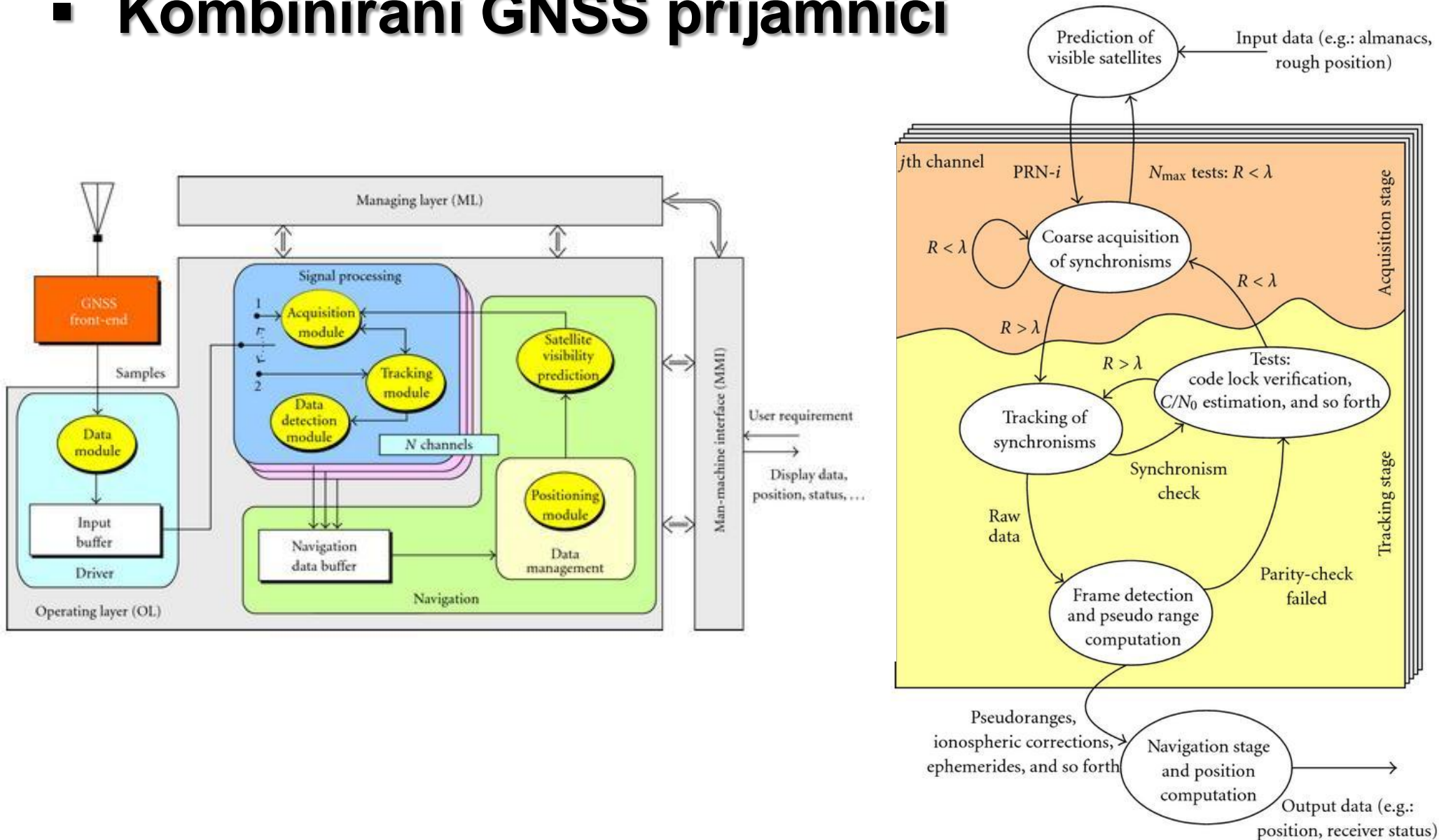


POMORSKI FAKULTET U RIJECI

Primijenjena satelitska navigacija

P28 Kombinirani GNSS prijammnici

■ Kombinirani GNSS prijammnici

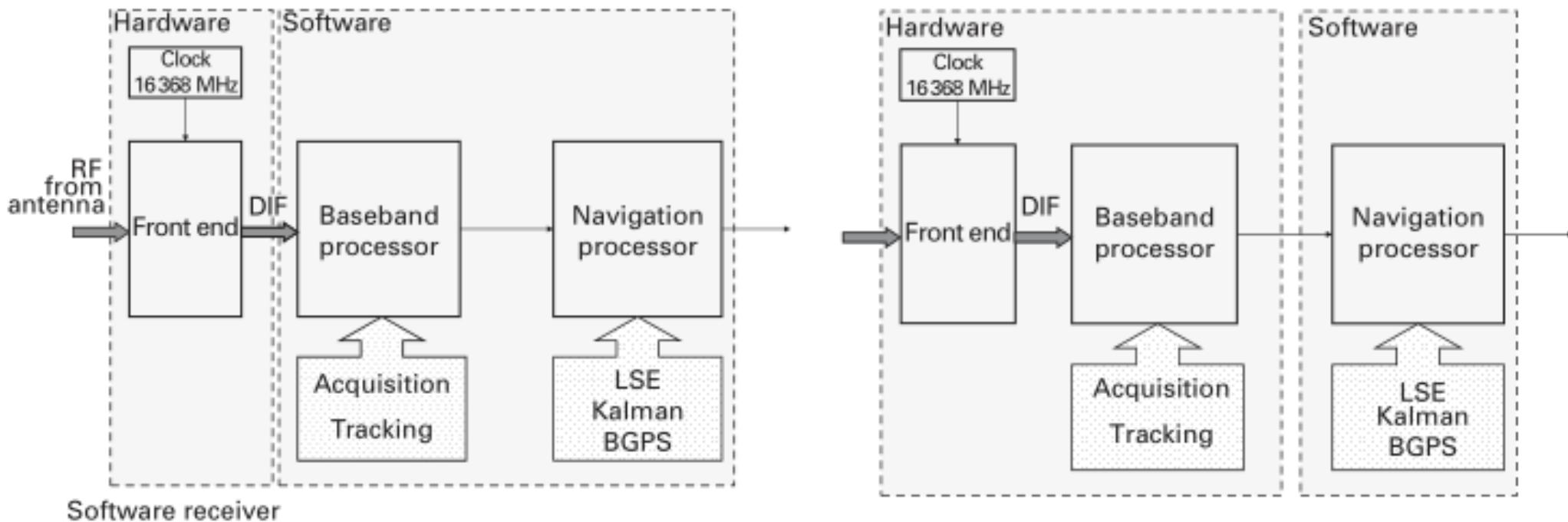


POMORSKI FAKULTET U RIJECI

Primijenjena satelitska navigacija

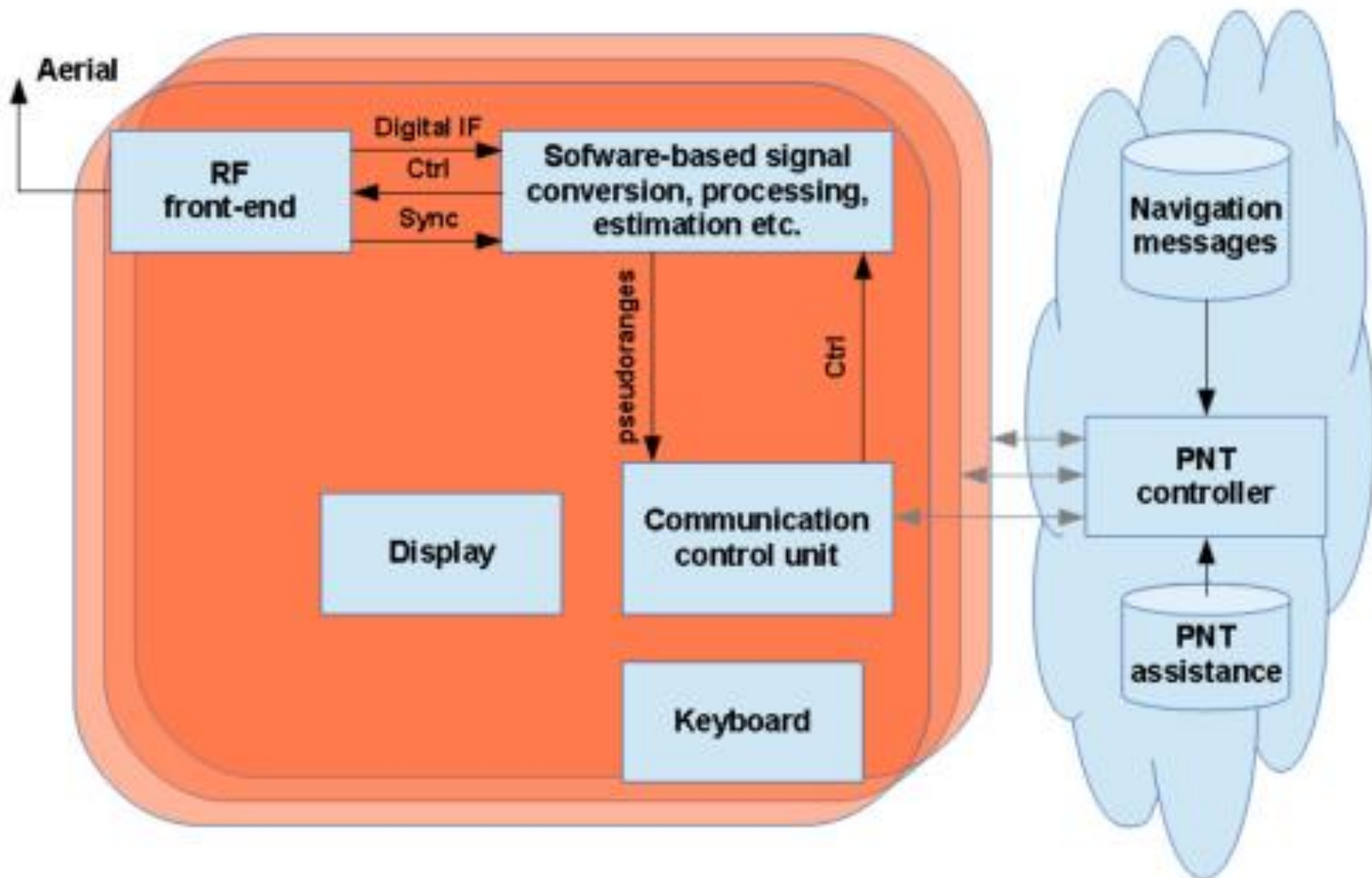
P29 Kombinirani GNSS prijamnici

- **Kombinirani GNSS prijamnici**



POMORSKI FAKULTET U RIJECI
Primijenjena satelitska navigacija
P29 Kombinirani GNSS prijamnici

■ **Kombinirani GNSS prijamnici**



POMORSKI FAKULTET U RIJECI

Primijenjena satelitska navigacija

P28 Kombinirani GNSS prijamnici

■ Literatura

- Sanz Subirana, J, Juan Zornoza, J M, and Hernandez-Pajares, M. (2013). GNSS Data Processing – Volume I: Fundamentals and Algorithms. ESA. Dostupno na: <http://bit.ly/1tDzJIQ>.
- Stewart, B *et al.* (2015). Software Defined Radio using MatLab & Simulink and the RTL-SDR. Strathclyde Academic Media. Strathclyde, UK. Dostupno na: <http://www.desktopSDR.com>
- GSA GNSS Raw Measurements Task Force. (2017). Using GNSS raw measurements on Android devices (white paper). European GNSS Agency. Prague, Czechia. Dostupno na: <http://bit.ly/2BiQ4s2>
- Filjar, R., Huljenić, D., Lenac, K. (2013). Enhancing Performance of GNSS Position Estimation by Cloud-based GNSS SDR Receiver Architecture Utilization. *Proc of International ELMAR 2013 Symposium*, 315-318. Zadar, Croatia.